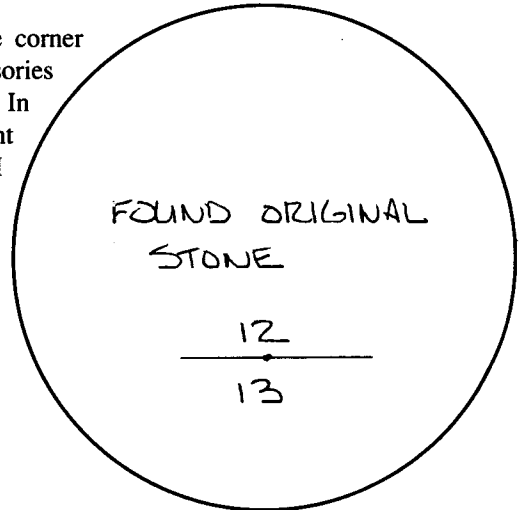


# Wyoming Certified Land Corner Recordation Certificate

This form is to be completed in accordance with W.S. 36-11-101, printed in black ink or typed, and shall be for one individual corner.

Describe below, or show in sketch attached to this form, the corner evidence found. Include condition and type of monument, accessories and ties. Describe any maintenance or rehabilitation performed. In the circle to the right, show monument inscription. If monument is determined lost or obliterated, restate the GLO or BLM original field note record; describe or show the procedure used to reestablish the corner and all data as above for a found monument.

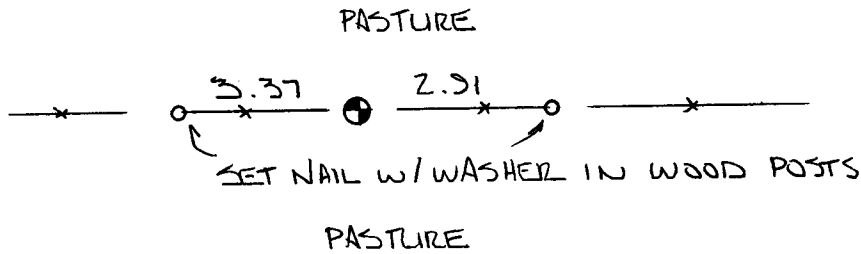


Field Date 12/03/93 Office Reference 93182

GLO RECORD: SANDSTONE 15x7x5

Monument Inscription

NOTES: FOUND ORIGINAL STONE DIRECTLY UNDER EAST / WEST FENCE LINE. GOOD CONDITION.



State of Wyoming  
Office of County Clerk  
County of LARAMIE

RECEIVED  
LARAMIE COUNTY  
CHEYENNE, WY.  
'93 DEC 15 AM 11 28  
132162

This Certified Land Corner Recordation Certificate was filed for record on the \_\_\_\_ day of \_\_\_\_\_, 19 \_\_\_\_, in Book No. T \_\_\_\_\_, R \_\_\_\_\_, on Alpha-Numeric coordinates J 23 and was noted on the Cross Index Plat.

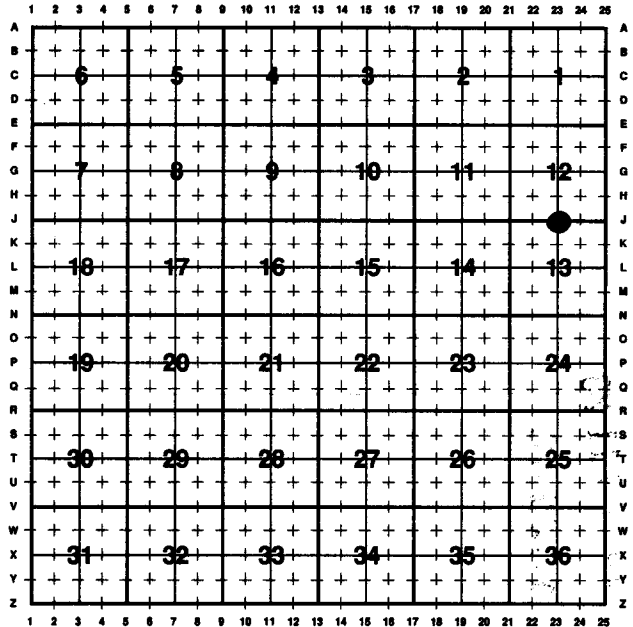
County Clerk  
Corner Type:  Aliquot Corner  Other  
Section(s) 12 / 13 Meridian 6 PM  
Corner Name 1/4 CORNER Township 15N Range 64W Page \_\_\_\_\_  
Sheet 1 of 1

**Directions for using the  
Cross Index Plat**

Section, quarter and sixteenth corners will be marked with a dot at the corner location. The alpha-numeric coordinate number is then determined for the intersection of the two lines. A corner that applies to two or more townships shall be filed under all that apply by the use of photo copies.

Closing corners will be indexed under the township in which they control ownership. For 1/64, 1/256, 1/1024 and non-aliquot corners lying between grid designations, mark the appropriate grid area with a dot and use the index code to the north and west (local systems may be used if the method is approved by the County Surveyor or Clerk and a written description of its use is filed in the front of each book of certificates).

**Cross Index Plat**



**State Plane Coordinates (optional)**

Zone      W      WC      EC      E      feet/meters

NAD 1927       NGVD 1929       NAD 1983       NAVD 1988

North (Y) = \_\_\_\_\_ East (X) = \_\_\_\_\_ EL = \_\_\_\_\_

Latitude \_\_\_\_\_ Longitude \_\_\_\_\_

Scale Factor \_\_\_\_\_ Geoid Height \_\_\_\_\_

**Certification**

I, JOHN D KRIESCHEL, Wyoming PLS/PE 2924 certify that I, or others under my supervision, have performed the work as described above and completed this form.


Company or Agency GEOSURV INC

Mailing Address PO BOX 194

Street Address 121 N HARRISON ST

City, State, ZIP LAFAYETTE CO 20026

Telephone, FAX 303 666-0379      665-6320



Signature, Seal, and Date

Sheet 1 of 1